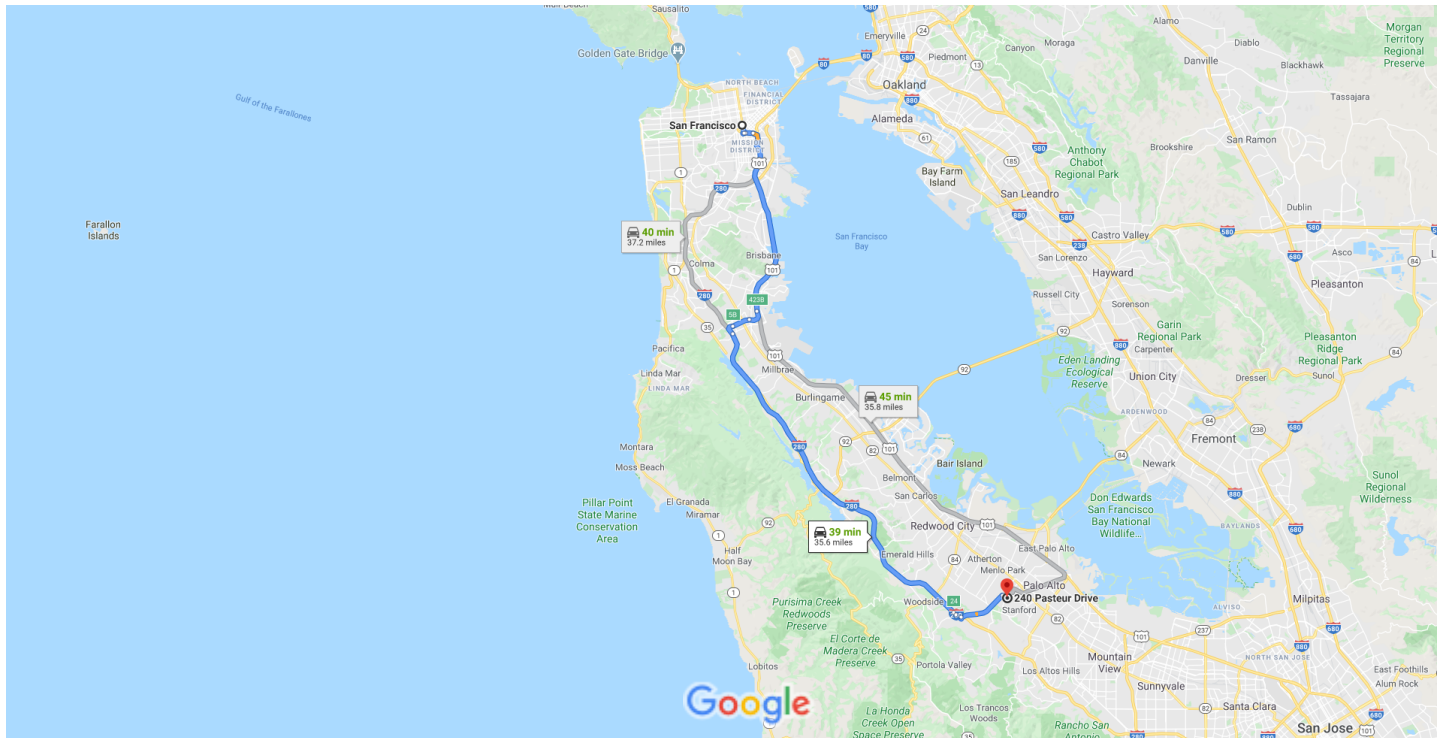




San Francisco, CA to 240 Pasteur Dr, Palo Alto, CA
94304

Drive 35.6 miles, 39 min



Map data ©2020 Google 2 mi

San Francisco

California


Get on US-101 S/Central Fwy


- 3 min (0.6 mi)
 - 0.4 mi
 - 0.2 mi


- 3 min (0.6 mi)
 - 0.4 mi
 - 0.2 mi


Follow US-101 S and I-280 S to Sand Hill Rd in San Mateo County. Take exit 24 from I-280 S


- 30 min (32.3 mi)
 - 0.4 mi
 - 9.6 mi
 - 0.8 mi


-  6. Continue onto I-380 W

 0.9 mi
-  7. Use the left 2 lanes to take exit 5B for Interstate 280 S toward San Jose

 0.6 mi
-  8. Merge onto I-280 S


 19.2 mi
-  9. Take exit 24 for Sand Hill Rd toward Menlo Park



 0.2 mi
-  10. Keep left, follow signs for Sand Hill Road E

 0.3 mi
-  11. Keep right at the fork, follow signs for Sand Hill Rd and merge onto Sand Hill Rd

 0.2 mi

Continue on Sand Hill Rd. Drive to Pasteur Dr in Palo Alto

- 7 min (2.7 mi)
-  12. Merge onto Sand Hill Rd

 2.5 mi
-  13. Turn right onto Pasteur Dr
 Destination will be on the right

 0.3 mi

240 Pasteur Dr

Palo Alto, CA 94304

These directions are for planning purposes only. You may find that construction projects, traffic, weather, or other events may cause conditions to differ from the map results, and you should plan your route accordingly. You must obey all signs or notices regarding your route.