

DRIVING DIRECTIONS

FROM US-101

From South (San Jose)

Take US-101 North toward San Francisco. Exit CA-84/Woodside Road West (18 miles). Take Woodside Road to Broadway Street (.3 mile). Turn left on Broadway Street. Stanford Medicine Outpatient Center will be on the left (.6 mile).

From North (San Francisco)

Take US-101 South toward San Jose. Exit CA-84/Woodside Road West (25 miles). Take Woodside Road to Broadway Street (.3 mile). Turn left on Broadway Street. Stanford Medicine Outpatient Center will be on the left (.6 mile).

FROM I-280

From South (San Jose)

Take I-280 North toward San Francisco. Exit CA-84/Woodside Road East toward Redwood City (22 miles). Stay to the right on Woodside Road. Take Woodside Road to Broadway Street (4 miles). Turn right on Broadway Street. Stanford Medicine Outpatient Center will be on the left (.6 mi).

From North (San Francisco)

Take I-280 South toward San Jose. Exit CA-84/Woodside Road East toward Redwood City (28 miles). Turn left at the first intersection onto Woodside Road (.3 mile). Proceed on Woodside Road to Broadway Street (4 miles). Turn right on Broadway Street. Stanford Medicine Outpatient Center will be on the left (.6 mi).

FROM THE EAST BAY

From CA-92 (San Mateo Bridge)

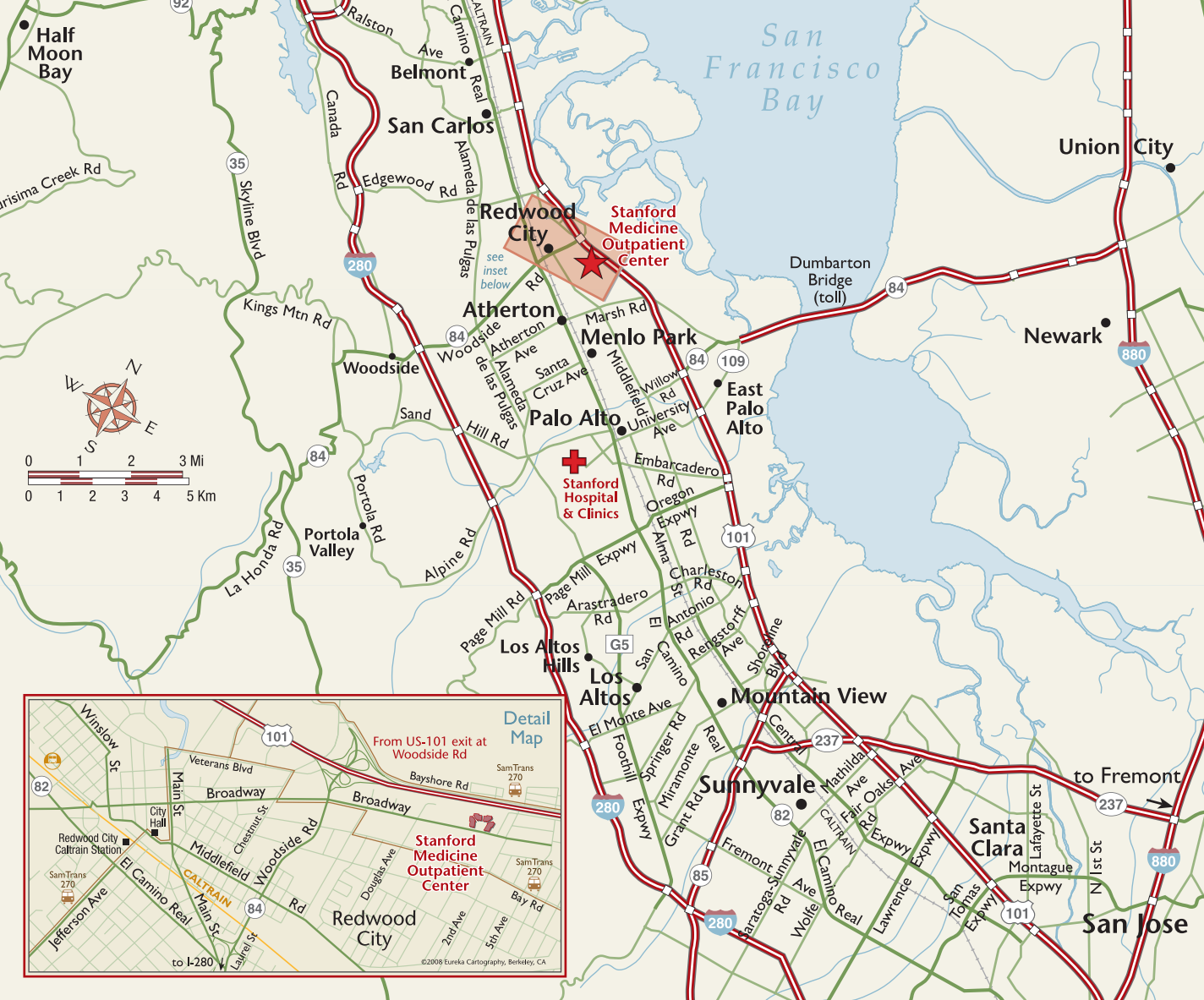
Take CA-92 West over the San Mateo Bridge (11.7 miles). Take US-101 South toward San Jose. Exit CA-84/Woodside Road West (6.5 miles). Take Woodside Road to Broadway Street (.3 mile). Turn left on Broadway Street. Stanford Medicine Outpatient Center will be on the left (.6 mi).

From CA-84

Take CA-84 West over the Dumbarton Bridge (10.2 miles). Turn left on Willow Road (2.1 miles). Take US-101 North toward San Francisco. Exit CA-84/Woodside Road West (3.2 miles). Take Woodside Road to Broadway Street (.3 mile). Turn left on Broadway Street. Stanford Medicine Outpatient Center will be on the left (.6 mi).

FROM STANFORD UNIVERSITY MEDICAL CENTER

Exit Stanford University Medical Center from Pasteur Drive. Turn right on Sand Hill Road and head toward El Camino Real (.7 mile). Turn left at El Camino Real and drive North toward Redwood City (4 miles). Turn right on Laurel Street/Woodside Road East. Turn left to merge onto Woodside Road and take to Broadway Street (.8 mile). Turn right at Broadway Street. Stanford Medicine Outpatient Center will be on the left (.6 mile).



PARKING

There is free public parking for patients adjacent to Pavilion A (main lobby entrance). Valet parking is also available at Pavilion A. There is parking designated for people with disabilities throughout the center complex.

PUBLIC TRANSPORTATION

SamTrans (Rte 270) / Caltrain (RWC Station): 800-660-4287

Valley Transit Authority: 408-321-2300

AC Transit (M-Line): 510-897-4700

Bay Area Transit Information: 511

Yellow Cab: 650-342-1234

There is a free shuttle from the Caltrain Redwood City Station to the Stanford Medicine Outpatient Center: (650) 588-1600.

STANFORD MEDICINE

Outpatient Center
Redwood City, CA 94063












Guest Services 650-498-3333

PAVILION A 450 Broadway Street Redwood City, CA	PAVILION B 440 Broadway Street Redwood City, CA	PAVILION C 430 Broadway Street Redwood City, CA	PAVILION D 420 Broadway Street Redwood City, CA	PARKING GARAGE 460 Broadway Street Redwood City, CA
--	--	--	--	--

Self-parking for patients is complimentary and is available in lots A, C, D, and Street level of Parking Garage.

Valet parking is available near Pavilion A and D. Monday - Friday 6 a.m. - 6 p.m.

\$0	0 - 1 hours
\$8	1 - 2 hours
\$10	2 - 4 hours
\$12	4 - 24 hours

-  Elevator
-  ATM
-  Restrooms
-  Café
-  Building Entrance
-  Information
-  Caltrain Shuttle
-  Valet Parking
-  Parking Lot
-  Charging Stations
-  Courtyard

